


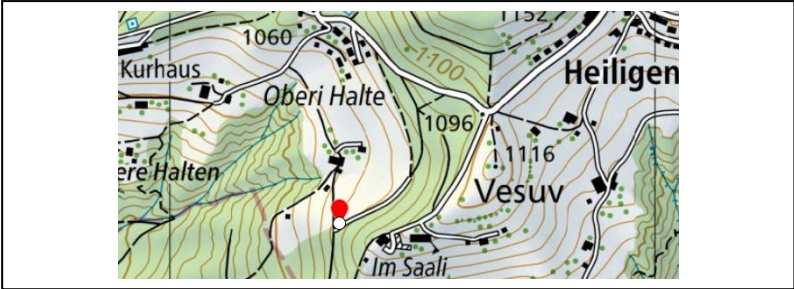






Heiligenschwendi Tourismus

Ruhebank Nr.	1
Standort	Obere Haltenstrasse bei Wendeplatz
Kartenausschnitt	
Patenschaft	Sonnegg Hotel, Restaurant, Seminare Obere Haltenstr. 6 3625 Heiligenschwendi
Ansicht Bank	
Aussicht	




Heiligenschwendi Tourismus

Ruhebank Nr.	2
Standort	Verzweigung Amselbrünli / Käser Peter
Kartenausschnitt	
Patenschaft	Käser Peter Oberer Halte 246, 3625 Heiligenschwendi
Ansicht Bank	
Aussicht	

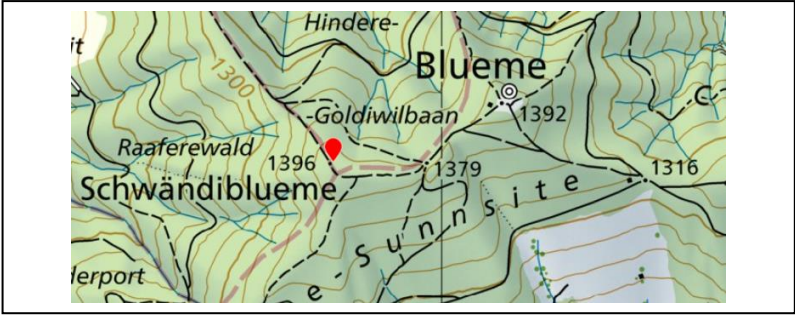


Heiligenschwendi Tourismus

Ruhebank Nr.	3
Standort	Oberhalb Käser Peter, Waldrand
Kartenausschnitt	
Patenschaft	Dr. Med. dent. Scheidegger Bendicht, Unterdorfstr. 1 3612 Steffisburg
Ansicht Bank	
Aussicht	

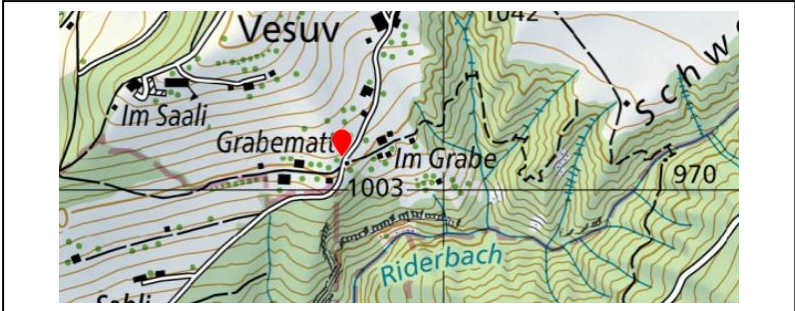


Heiligenschwendi Tourismus

Ruhebank Nr.	4
Standort	Oberhalb Haltestelle Saali
Kartenausschnitt	 A topographic map showing the Heiligenschwendi area. The map features contour lines with elevations such as 1096, 1100, 1116, 1152, and 125. Key locations labeled include 'eri Halte', 'Vesuv', 'Chumm', and 'h wen'. A red dot is placed on the map to indicate the location of the rest bench, situated above the 'Saali' stop.
Patenschaft	
Ansicht Bank	 A close-up photograph of a green metal rest bench. The bench is made of three horizontal slats and is supported by two wooden posts. It is situated in a grassy area with some fallen leaves and a tree trunk visible in the background.
Aussicht	 A photograph showing the view from the rest bench. The bench is in the foreground, and the background features a dense forest of tall trees with green foliage. A paved road or path is visible in the distance through the trees.

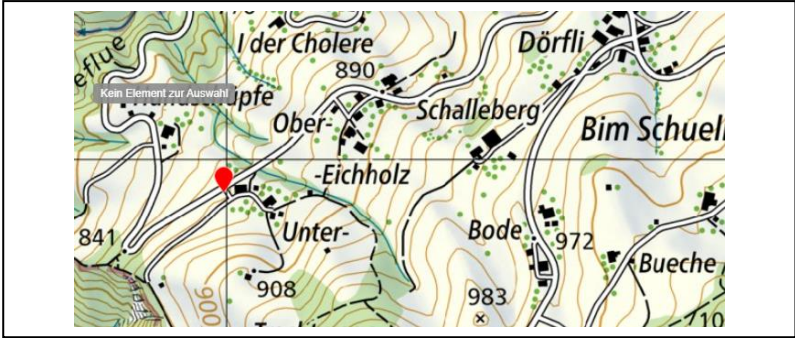


Heiligenschwendi Tourismus

Ruhebank Nr.	5
Standort	Schwendiblueme
Kartenausschnitt	
Patenschaft	Hotel Restaurant Bellevue, Wälchli Daniel
Ansicht Bank	
Aussicht	




Heiligenschwendi Tourismus

Ruhebank Nr.	6
Standort	Cholerengraben, Weg zu Bühler Ernst
Kartenausschnitt	
Patenschaft	
Ansicht Bank	
Aussicht	




Heiligenschwendi Tourismus

Ruhebank Nr.	7
Standort	Eichholz, Haltestelle Haldimann
Kartenausschnitt	
Patenschaft	
Ansicht Bank	
Aussicht	

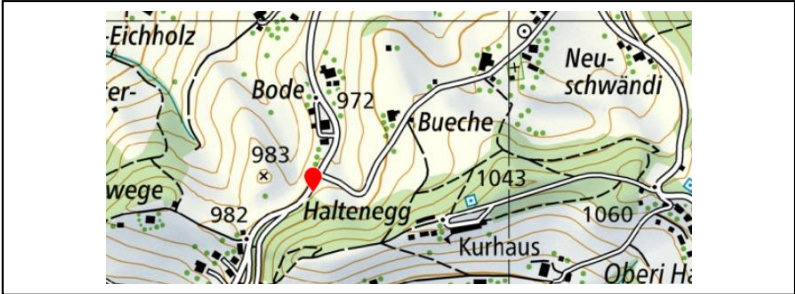


Heiligenschwendi Tourismus

Ruhebank Nr.	8
Standort	Eichholzweid, Weg zu Jakobs
Kartenausschnitt	
Patenschaft	
Ansicht Bank	
Aussicht	




Heiligenschwendi Tourismus

Ruhebank Nr.	9
Standort	Beim Spycher Bueche
Kartenausschnitt	 A topographic map of a region in Switzerland. The map shows contour lines and several locations: Schalleberg, Bim Schuelhus, Neuschwändi, Bode, Bueche (marked with a red dot), Haltenegg, and Kurhaus. Elevation points are marked with numbers: 972, 983, 982, 1043, 1060, and 1100. A road network is also visible.
Patenschaft	Zwahlen Manfred Brach
Ansicht Bank	 A close-up photograph of a green-painted wooden bench. The bench is situated outdoors, partially shaded by a large tree trunk on the right. The background shows a lush green field and some bushes.
Aussicht	 A wide-angle photograph taken from the perspective of someone sitting on the green bench. The view shows a rolling green field in the foreground, a line of trees in the middle ground, and distant hills under a blue sky with scattered clouds. The bench's backrest and a wooden post are visible in the lower foreground.

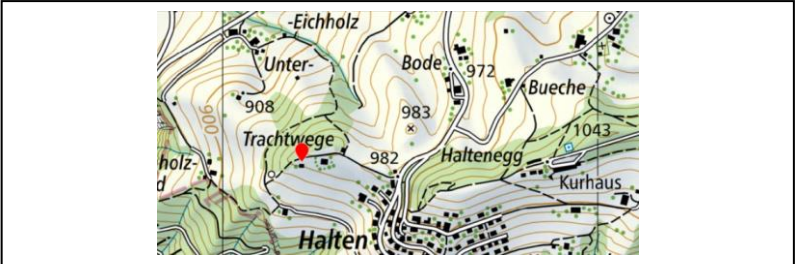


Heiligenschwendi Tourismus

Ruhebank Nr.	10
Standort	Bode / Stierenegge
Kartenausschnitt	
Patenschaft	Sonnegg, Hotel, Restaurant und Seminare
Ansicht Bank	
Aussicht	

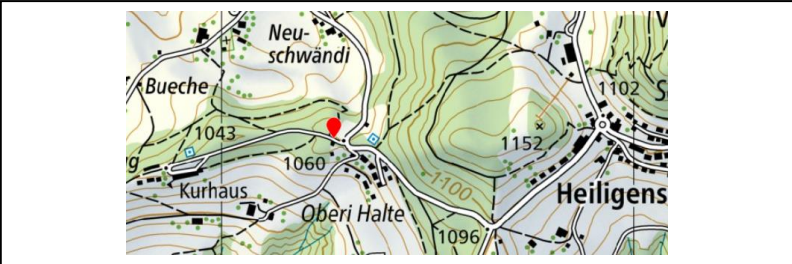


Heiligenschwendi Tourismus

Ruhebank Nr.	11
Standort	Zwischen Eichholz und Trachtwegen am Waldrand
Kartenausschnitt	
Patenschaft	
Ansicht Bank	
Aussicht	

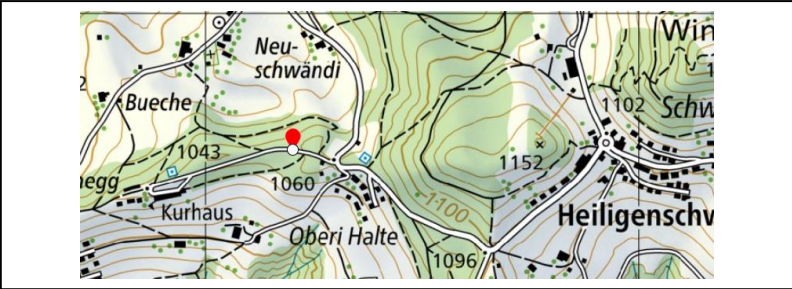


Heiligenschwendi Tourismus

Ruhebank Nr.	12
Standort	Trachtwegen, oberhalb Pavillon
Kartenausschnitt	
Patenschaft	
Ansicht Bank	
Aussicht	

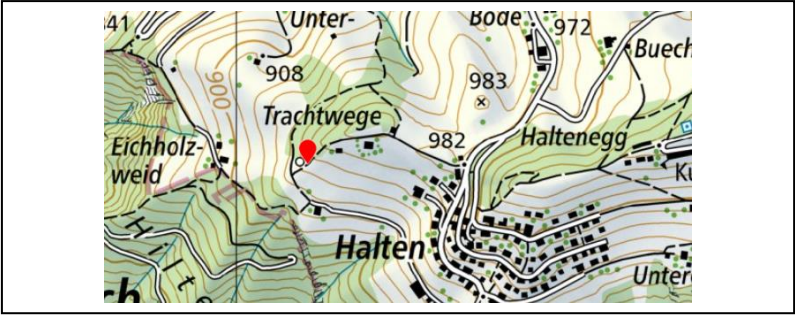


Heiligenschwendi Tourismus

Ruhebank Nr.	13
Standort	Strasse Stutz - Haltenegg
Kartenausschnitt	
Patenschaft	
Ansicht Bank	
Aussicht	

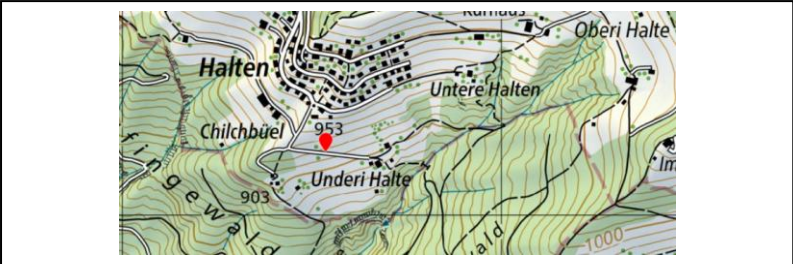


Heiligenschwendi Tourismus

Ruhebank Nr.	14
Standort	Strasse Stutz - Haltenegg
Kartenausschnitt	
Patenschaft	
Ansicht Bank	
Aussicht	




Heiligenschwendi Tourismus

Ruhebank Nr.	15
Standort	Pavillon Trachtwegen
Kartenausschnitt	 A topographic map showing the area around Halten. A red pin marks the location of Trachtwege. Other labels include Unter-, Bode, 972, Buech, 908, 983, 982, Haltenegg, Eichholzweid, and Halten. Contour lines indicate elevation.
Patenschaft	Junker Bernhard, BEMCO Sonnenschirme Thun
Ansicht Bank	 A photograph of a green wooden bench with three slats. The bench is positioned in front of a concrete structure, possibly a pavilion or shelter. The area is surrounded by tall grass and some small trees.
Aussicht	 A panoramic photograph showing a view from a grassy hillside. In the foreground, there is a green wooden bench. The middle ground shows a valley with a town and a river. The background features rolling hills and mountains under a blue sky with scattered clouds.

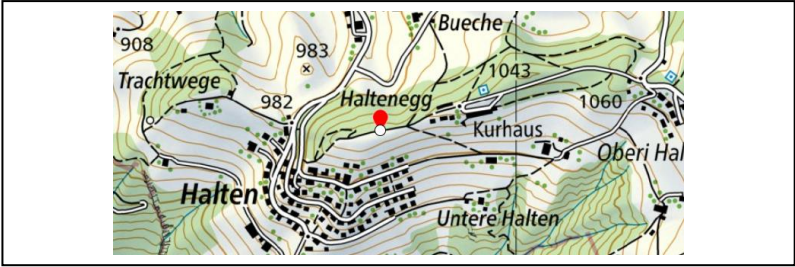


Heiligenschwendi Tourismus

Ruhebank Nr.	16
Standort	Underi Halte, unterhalb Bärghüsli
Kartenausschnitt	
Patenschaft	EDA Kurier Colombo Müller Judith Bern
Ansicht Bank	
Aussicht	

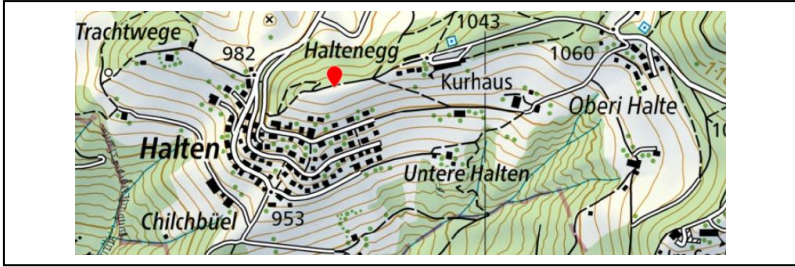


Heiligenschwendi Tourismus

Ruhebank Nr.	17
Standort	Weg Kurhaus zur Aussicht Haltenegg
Kartenausschnitt	
Patenschaft	Küpfer Barbara Heiligenschwendi
Ansicht Bank	
Aussicht	

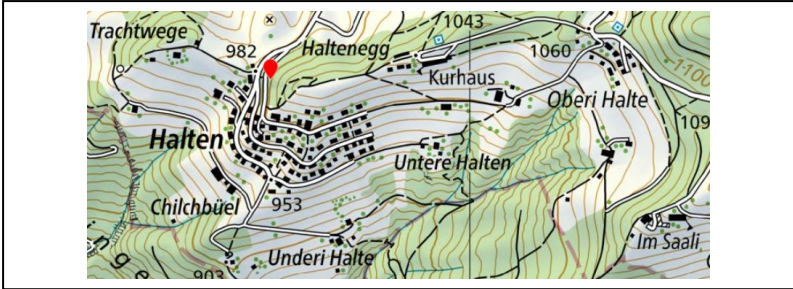


Heiligenschwendi Tourismus

Ruhebank Nr.	18
Standort	Weg Kurhaus zur Aussicht Haltenegg
Kartenausschnitt	
Patenschaft	Solbadhotel Sigriswil
Ansicht Bank	
Aussicht	

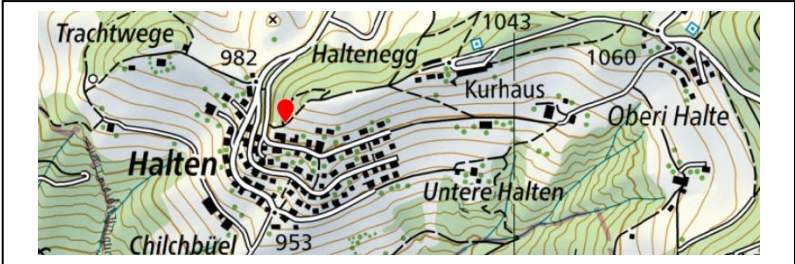


Heiligenschwendi Tourismus

Ruhebank Nr.	19
Standort	Aussichtspunkt Haltenegg
Kartenausschnitt	 A topographic map of the Haltenegg area. The map shows contour lines indicating elevation, with labels for 'Trachtwege' (982), 'Haltenegg' (11043), 'Kurhaus' (1060), 'Oberer Halte', 'Untere Halte', 'Halten', and 'Chilchbuel' (953). A red dot is placed on the map to mark the location of the viewpoint.
Patenschaft	Scholl Heinz, Therese und Cara
Ansicht Bank	 A photograph of a green wooden bench. The bench is made of three horizontal slats and is set on a patch of dirt and grass. In the background, there are several trees and a utility pole.
Aussicht	 A panoramic photograph showing a wide view of a lake (likely Lake Lucerne) and surrounding mountains. The foreground is a grassy hillside. The sky is blue with scattered white clouds.

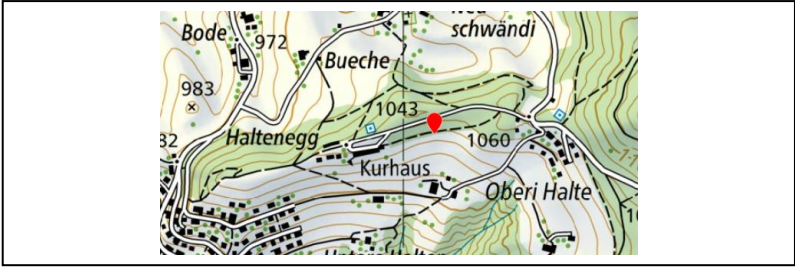


Heiligenschwendi Tourismus

Ruhebank Nr.	20
Standort	Obere Haltenstrasse oberhalb Boss Ernst
Kartenausschnitt	
Patenschaft	
Ansicht Bank	
Aussicht	

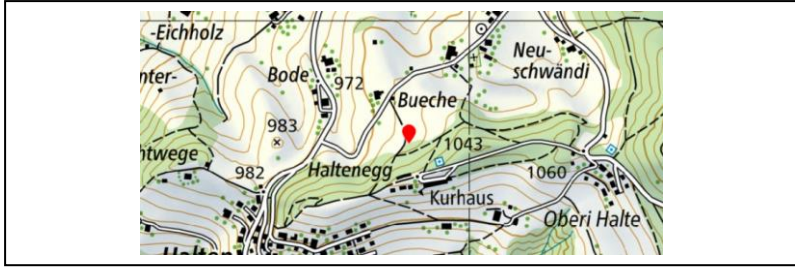


Heiligenschwendi Tourismus

Ruhebank Nr.	21
Standort	Oberhalb Najer, Wanderweg nach Haltenegg
Kartenausschnitt	
Patenschaft	Parkhotel Schloss Hünigen
Ansicht Bank	
Aussicht	

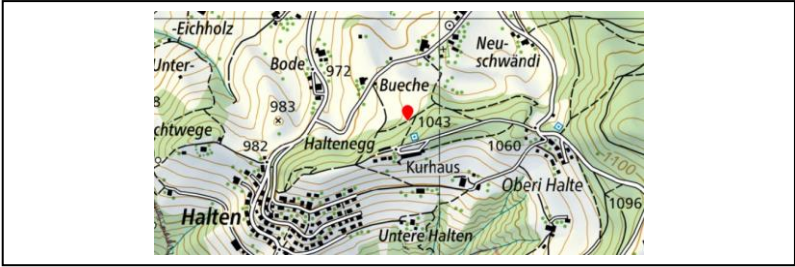


Heiligenschwendi Tourismus

Ruhebank Nr.	22
Standort	Unterer Wanderweg Haltenegg Richtung Stutz
Kartenausschnitt	
Patenschaft	
Ansicht Bank	
Aussicht	

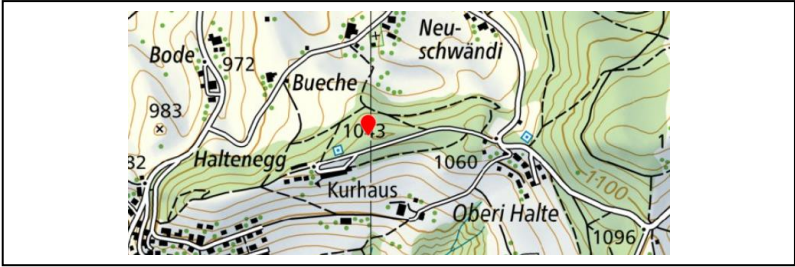


Heiligenschwendi Tourismus

Ruhebank Nr.	23
Standort	Bueche Richtung Haltenegg, Waldrand
Kartenausschnitt	 A topographic map showing the area around Bueche, Haltenegg, and Kurhaus. A red dot marks the location of the bench near Bueche. The map includes contour lines, elevation markers (972, 982, 983, 1043, 1060), and place names like Eichholz, Bode, Neu-schwändi, Kurhaus, and Oberi Halte.
Patenschaft	Van der Heijden Weine
Ansicht Bank	 A photograph of a green metal bench with three slats, situated in a wooded area with many trees and green foliage.
Aussicht	 A photograph showing a view of a green valley with a road, buildings, and trees under a blue sky with white clouds.

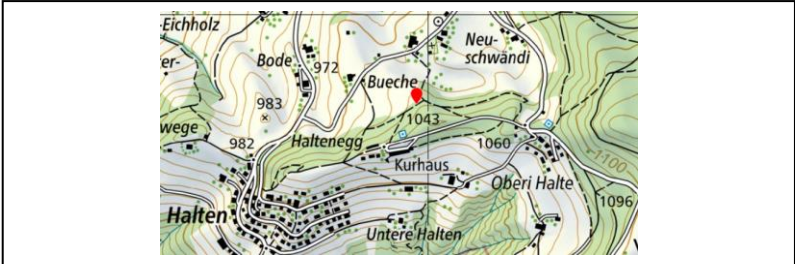


Heiligenschwendi Tourismus

Ruhebank Nr.	24
Standort	Wanderweg Bueche Richtung Stutz, im Wald
Kartenausschnitt	 A topographic map of the Heiligenschwendi area. The map shows contour lines and various locations. A red dot marks the location of the bench near the 'Bueche' area. Other labeled locations include 'Eichholz', 'Unter-', 'Bode', 'Haltenegg', 'Kurhaus', 'Oberer Halte', 'Untere Halten', and 'Neu-schwändi'. Elevation markers like 972, 983, 982, 1043, 1060, 1096, and 1100 are visible.
Patenschaft	
Ansicht Bank	 A close-up photograph of a green wooden bench. The bench has three horizontal slats and is supported by white plastic legs. It is situated in a forest with a ground covered in brown leaves and some green plants. A small logo is visible on the middle slat.
Aussicht	 A photograph showing the view from the bench. The bench's top edge is visible in the foreground. The view looks into a dense forest with many tall, thin trees. The ground is covered in brown mulch or leaves.




Heiligenschwendi Tourismus

Ruhebank Nr.	25
Standort	Wanderweg Stutz – Haltenegg ob. Strasse im Wald
Kartenausschnitt	 A topographic map showing a forested area. A red dot marks the location of Ruhebank 25. The map includes labels for 'Bode', 'Bueche', 'Haltenegg', 'Kurhaus', 'Oberi Halte', and 'Neu-schwändi'. Elevation contours are shown, with values like 972, 983, 1060, 1096, and 1100. A road is visible near 'Bode'.
Patenschaft	
Ansicht Bank	 A photograph of a green wooden bench with three horizontal slats. The bench is situated in a forest with many tall, thin trees. The ground is covered with dry leaves and some green plants.
Aussicht	 A photograph showing a view of a forest from the perspective of the green bench. The bench is in the foreground, and the forest extends into the background with many tall, thin trees.

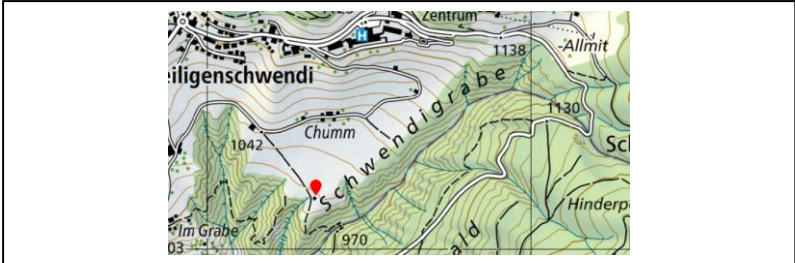


Heiligenschwendi Tourismus

Ruhebank Nr.	26
Standort	Wanderweg Bueche Richtung Stutz im Wald
Kartenausschnitt	
Patenschaft	
Ansicht Bank	
Aussicht	




Heiligenschwendi Tourismus

Ruhebank Nr.	28
Standort	Stutz Bushaltestelle
Kartenausschnitt	
Patenschaft	
Ansicht Bank	
Aussicht	

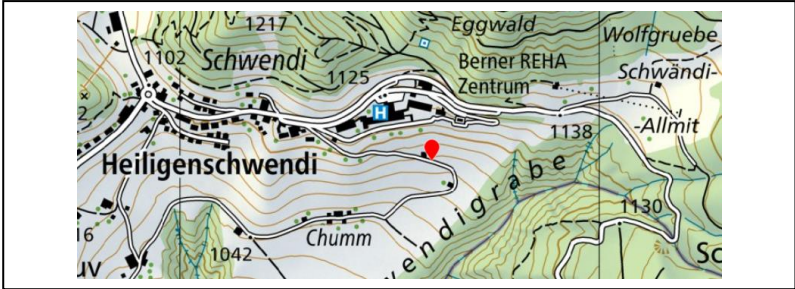


Heiligenschwendi Tourismus

Ruhebank Nr.	29
Standort	Chumm, Richtung Schwendigraben
Kartenausschnitt	
Patenschaft	
Ansicht Bank	
Aussicht	

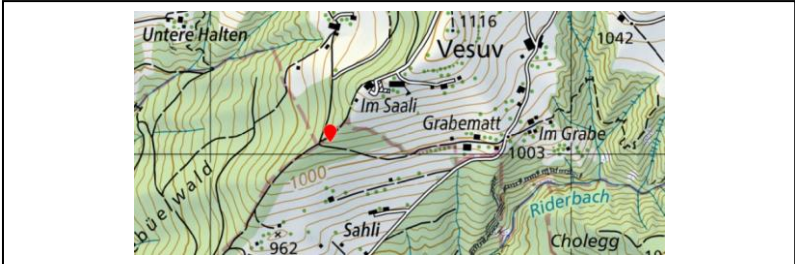


Heiligenschwendi Tourismus

Ruhebank Nr.	30
Standort	Scheune Küng in Chumm
Kartenausschnitt	
Patenschaft	
Ansicht Bank	
Aussicht	

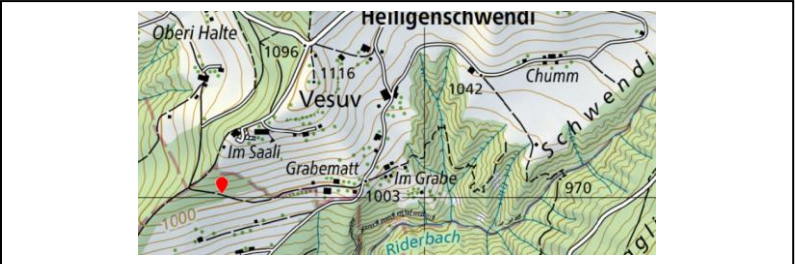


Heiligenschwendi Tourismus

Ruhebank Nr.	31
Standort	Scheune Sigrist in Chumm
Kartenausschnitt	
Patenschaft	Gemeindeverwaltung für Marie Ruprecht
Ansicht Bank	
Aussicht	

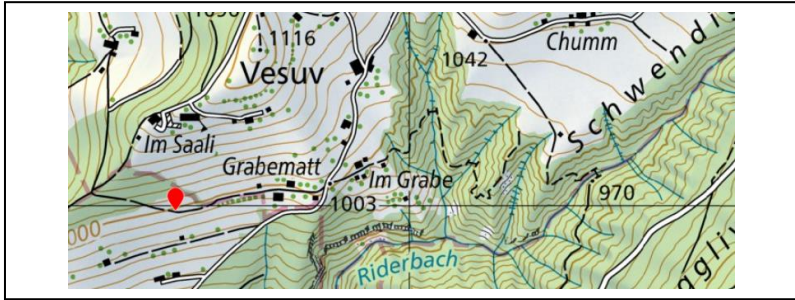


Heiligenschwendi Tourismus

Ruhebank Nr.	32
Standort	Dreiländereck Richtung Grabematt (Zihlmann)
Kartenausschnitt	 A topographic map showing a forested area. A red dot marks the location of the bench. The map includes labels for 'Untere Halten', 'Vesuv', 'Grabematt', 'Im Saali', 'Im Grabe', 'Sahli', 'Riderbach', and 'Cholegg'. Elevation contours are shown, with a 1000m contour line near the red dot. A scale bar is visible at the bottom of the map.
Patenschaft	
Ansicht Bank	 A photograph of a green wooden bench in a forest. The bench is made of three horizontal slats and is positioned on a dirt path. The forest is dense with tall trees and a thick canopy of green leaves. The ground is covered with fallen leaves and some small plants.
Aussicht	 A photograph showing the view from the bench, looking into a dense forest. The view is dominated by tall, thin trees with a thick canopy of green leaves. The ground is covered with fallen leaves and some small plants. The perspective is from a low angle, looking up at the trees.




Heiligenschwendi Tourismus

Ruhebank Nr.	33
Standort	Dreiländereck Richtung Grabematt (Zihlmann)
Kartenausschnitt	
Patenschaft	
Ansicht Bank	
Aussicht	

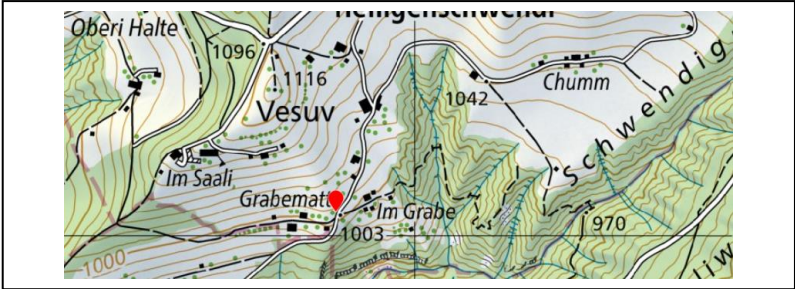


Heiligenschwendi Tourismus

Ruhebank Nr.	34
Standort	Dreiländereck Richtung Grabematt (Zihlmann)
Kartenausschnitt	
Patenschaft	
Ansicht Bank	
Aussicht	

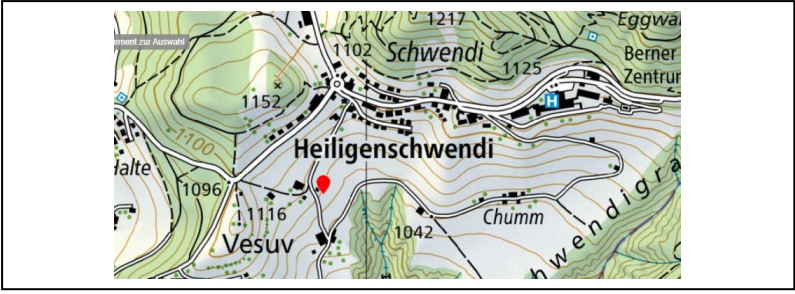


Heiligenschwendi Tourismus

Ruhebank Nr.	35
Standort	Dreiländereck Richtung Grabematt (Zihlmann)
Kartenausschnitt	
Patenschaft	
Ansicht Bank	
Aussicht	

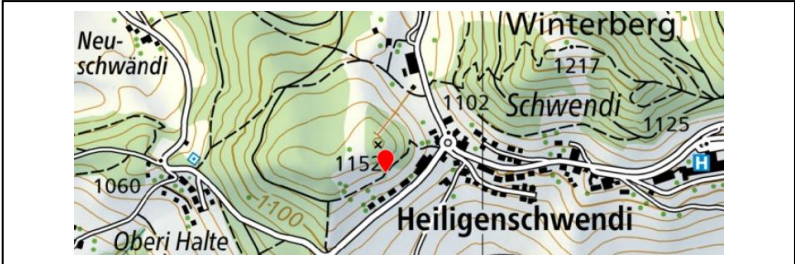


Heiligenschwendi Tourismus

Ruhebank Nr.	36
Standort	Abzweigung Bühler / Zihlmann, Grabe
Kartenausschnitt	 A topographic map of the Heiligenschwendi area. The map shows contour lines and several locations: Oberer Halte, Vesuv, Im Saali, Grabemat, Im Grabe, Chumm, and Schwendig. Elevation points are marked with numbers like 1096, 1116, 1042, 1003, and 970. A red dot on the map indicates the location of the rest bench.
Patenschaft	
Ansicht Bank	 A photograph of a green wooden rest bench situated in a lush, grassy field. The bench is made of three horizontal slats and is supported by wooden posts. In the background, there are green trees and a clear blue sky.
Aussicht	 A photograph showing a view from the rest bench. The foreground is a grassy field with a green wooden bench. In the background, there is a dense forest of green trees, and a yellow signpost is visible on the right. The sky is blue with some white clouds.

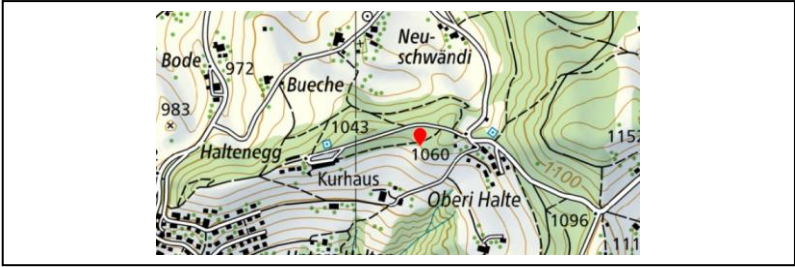


Heiligenschwendi Tourismus

Ruhebank Nr.	37
Standort	Spycher Kämpf Martin
Kartenausschnitt	 A topographic map showing the Heiligenschwendi area. The map features contour lines and labels for 'Schwendi', 'Heiligenschwendi', 'Vesuv', 'Chumm', and 'hwendigra'. A red dot on the map indicates the location of the rest bench. Other labels include 'Eggwa', 'Berner Zentrum', '1217', '1102', '1125', '1152', '1096', '1116', and '1042'.
Patenschaft	
Ansicht Bank	 A photograph of a green wooden rest bench situated in a grassy field. The bench is positioned on a path that leads up a hillside. In the background, there are wooden houses and trees. The bench has a small logo on it that reads 'Heiligenschwendi'.
Aussicht	 A photograph showing a wide landscape view from the rest bench. The foreground is a grassy field with a paved path. In the middle ground, there are several wooden houses and a utility pole. The background features rolling hills and mountains under a blue sky with scattered white clouds.




Heiligenschwendi Tourismus

Ruhebank Nr.	39
Standort	Wanderweg oberhalb Stapfebode Waldrand
Kartenausschnitt	
Patenschaft	
Ansicht Bank	
Aussicht	




Heiligenschwendi Tourismus

Ruhebank Nr.	40
Standort	Wanderweg Kurhaus-Stutz oberhalb Neuhaus Waldrand
Kartenausschnitt	
Patenschaft	
Ansicht Bank	
Aussicht	

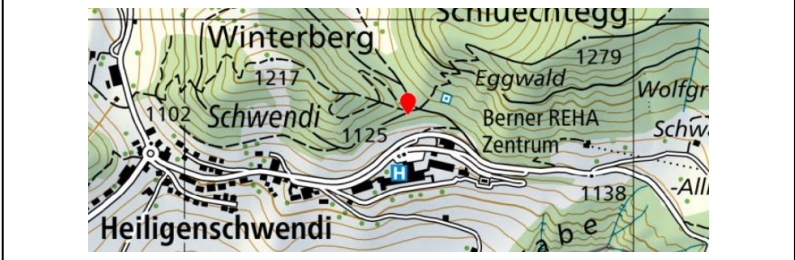


Heiligenschwendi Tourismus

Ruhebank Nr.	41
Standort	Bushaltestelle Stapfebode
Kartenausschnitt	 A topographic map showing the area around Heiligenschwendi. The map features contour lines and labels for 'Schwendi', 'Heiligenschwendi', 'Oberer Halte', and 'Chumm'. Elevation points are marked with numbers like 1060, 1096, 1102, 1116, 1125, and 1152. A red dot on the map indicates the location of the bus stop.
Patenschaft	
Ansicht Bank	 A photograph of a green wooden bench with three horizontal slats, situated in a lush green field. To the left of the bench, a portion of a white bus stop shelter is visible.
Aussicht	 A landscape photograph showing a green hillside under a blue sky with scattered white clouds. A small wooden cabin is perched on the crest of the hill. In the foreground, a paved road curves to the right, and a white post is visible near the edge of the road.




Heiligenschwendi Tourismus

Ruhebank Nr.	42
Standort	Wanderweg oberhalb Saali, Hubelweid
Kartenausschnitt	
Patenschaft	Familie Lüthi Paul und Silvia
Ansicht Bank	
Aussicht	

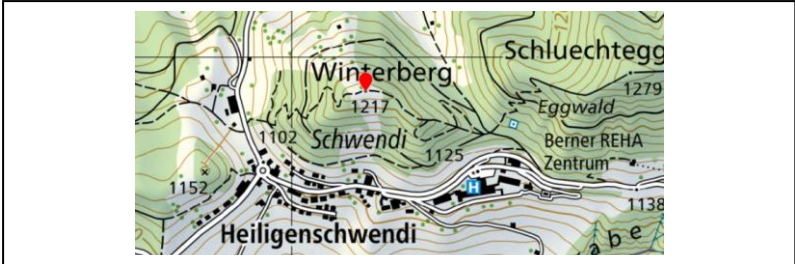


Heiligenschwendi Tourismus

Ruhebank Nr.	44
Standort	Neben Gründerahorn, Aufstieg Winterberg
Kartenausschnitt	
Patenschaft	
Ansicht Bank	
Aussicht	


Heiligenschwendi Tourismus

Ruhebank Nr.	46
Standort	Mittlerer Wanderweg Winterberg (umgestürzte Bäume)
Kartenausschnitt	
Patenschaft	
Ansicht Bank	
Aussicht	

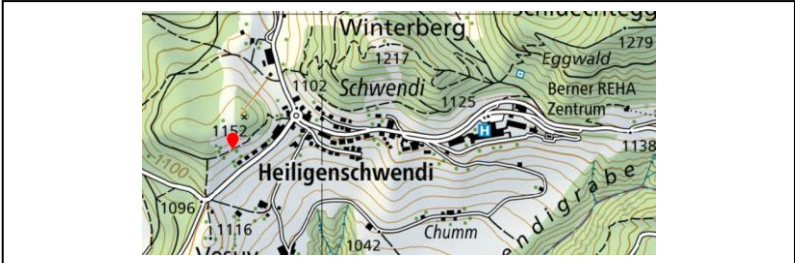


Heiligenschwendi Tourismus

Ruhebank Nr.	47
Standort	Winterberg
Kartenausschnitt	
Patenschaft	Zwahlen Christian und Carmen
Ansicht Bank	
Aussicht	




Heiligenschwendi Tourismus

Ruhebank Nr.	48
Standort	Neben Bärtschi Haus Stapfebode
Kartenausschnitt	
Patenschaft	
Ansicht Bank	
Aussicht	

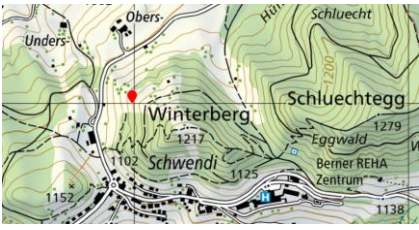


Heiligenschwendi Tourismus

Ruhebank Nr.	49
Standort	Oberhalb Stapfebode Wanderweg
Kartenausschnitt	
Patenschaft	
Ansicht Bank	
Aussicht	

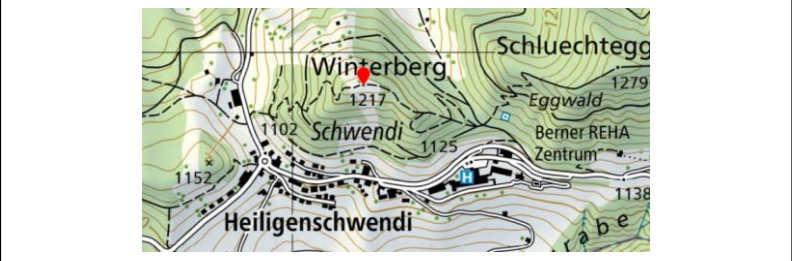


Heiligenschwendi Tourismus

Ruhebank Nr.	50
Standort	Unterer Wanderweg im Wald oberhalb Lüthi Paul
Kartenausschnitt	
Patenschaft	
Ansicht Bank	
Aussicht	

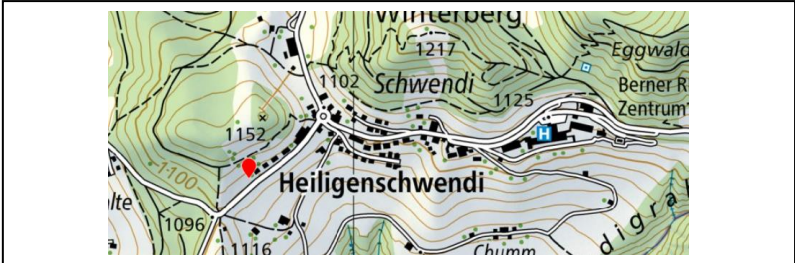


Heiligenschwendi Tourismus

Ruhebank Nr.	51
Standort	Sonnenuntergangsbänkli, Weide Sigrist
Kartenausschnitt	 A topographic map of the Winterberg area. A red dot marks the location of the bench near the intersection of the road to Schwendi and the road to Winterberg. The map shows contour lines, buildings, and labels for 'Winterberg', 'Schwendi', 'Schluechtegg', 'Eggwald', and 'Berner REHA Zentrum'. Elevation markers like 1217, 1125, 1152, 1200, 1279, and 1138 are visible.
Patenschaft	Leuenberger Elsbeth und Martin
Ansicht Bank	 A photograph of a simple wooden bench with three slats, situated in a lush forest. The bench is surrounded by green plants and moss. Large, thick tree roots are visible in the background, and sunlight filters through the dense canopy of evergreen trees.
Aussicht	 A panoramic view from the bench looking out over a valley. The foreground is a green grassy slope. In the middle ground, there are rolling hills with scattered trees and a small wooden building. The background shows distant mountains under a blue sky with light clouds. The top of the frame is framed by the dark, hanging branches of a tree.




Heiligenschwendi Tourismus

Ruhebank Nr.	52
Standort	Winterberg
Kartenausschnitt	
Patenschaft	LBA
Ansicht Bank	
Aussicht	

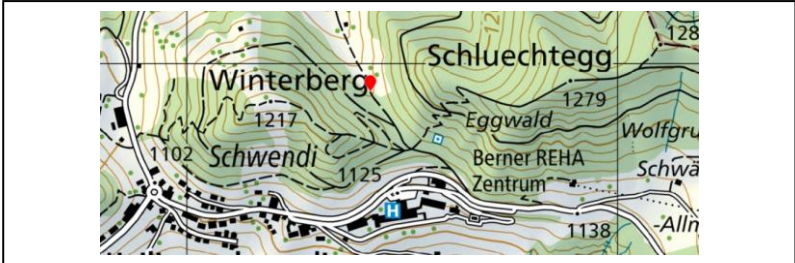


Heiligenschwendi Tourismus

Ruhebank Nr.	53
Standort	Neben Bärtschi Haus, Stapfebode
Kartenausschnitt	
Patenschaft	
Ansicht Bank	
Aussicht	




Heiligenschwendi Tourismus

Ruhebank Nr.	54
Standort	BRZ Parkplatz, Weg zum Schützenhaus
Kartenausschnitt	
Patenschaft	
Ansicht Bank	
Aussicht	

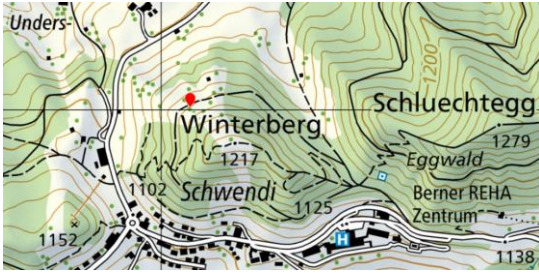


Heiligenschwendi Tourismus

Ruhebank Nr.	55
Standort	Milchmälchterli, Richtung Hüniboden
Kartenausschnitt	
Patenschaft	
Ansicht Bank	
Aussicht	




Heiligenschwendi Tourismus

Ruhebank Nr.	56
Standort	BRZ Parkplatz Richtung Weid Sigrist
Kartenausschnitt	
Patenschaft	
Ansicht Bank	
Aussicht	




Heiligenschwendi Tourismus

Ruhebank Nr.	57
Standort	Ahornbaum wo es am WW ein Seil und Lichterkette hat.
Kartenausschnitt	
Patenschaft	
Ansicht Bank	
Aussicht	

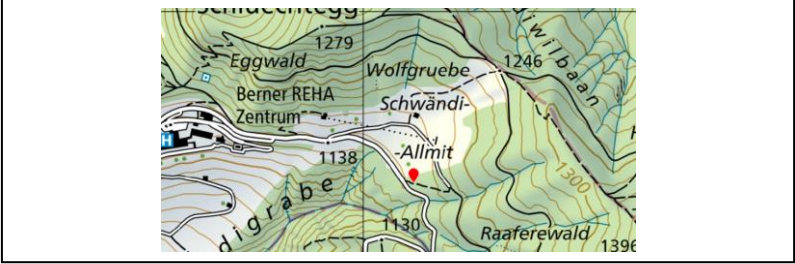


Heiligenschwendi Tourismus

Ruhebank Nr.	58
Standort	BZR Parkplatz Richtung Weid Sigrist
Kartenausschnitt	
Patenschaft	
Ansicht Bank	
Aussicht	

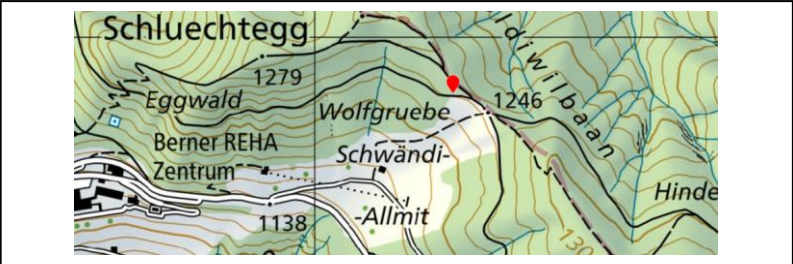


Heiligenschwendi Tourismus

Ruhebank Nr.	59
Standort	Vor Scheune Schwendi - Allmit
Kartenausschnitt	
Patenschaft	
Ansicht Bank	
Aussicht	




Heiligenschwendi Tourismus

Ruhebank Nr.	60
Standort	Schwendistr. Richtung Ringoldswil Waldrand
Kartenausschnitt	
Patenschaft	
Ansicht Bank	
Aussicht	

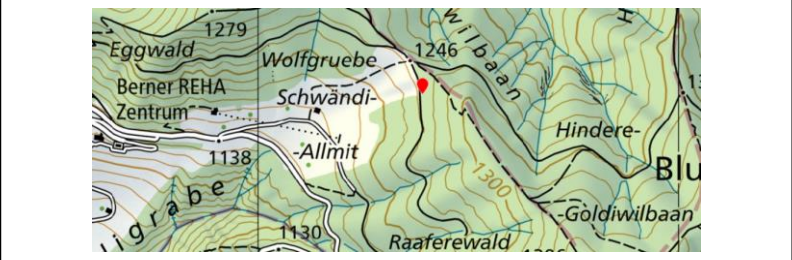


Heiligenschwendi Tourismus

Ruhebank Nr.	62
Standort	Wolfgrube oberhalb Weg
Kartenausschnitt	 A topographic map showing the area around Wolfgrube. The map features contour lines and labels for 'Schluechtegg', 'Eggwald', 'Berner REHA Zentrum', 'Wolfgrube', 'Schwändi', 'Allmit', 'Lidwilbaan', and 'Hinde'. A red dot marks the location of the bench near Wolfgrube. Elevation markers include 1279, 1246, and 1138.
Patenschaft	
Ansicht Bank	 A photograph of a green wooden bench with three horizontal slats, situated in a lush, green wooded area. The bench is supported by wooden posts and is surrounded by dense foliage and trees.
Aussicht	 A photograph showing a view from the green bench. The bench is in the foreground, and the background features a dense forest of tall evergreen trees. In the distance, a valley with green fields and mountains is visible under a clear sky.

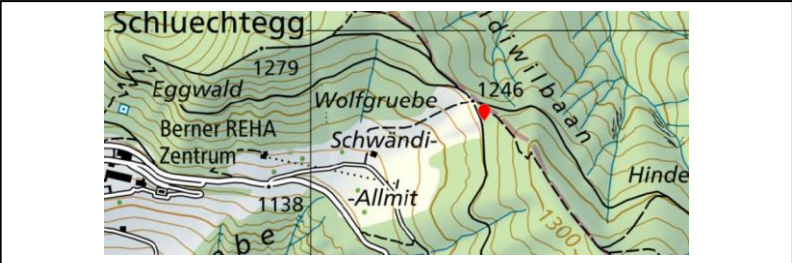


Heiligenschwendi Tourismus

Ruhebank Nr.	63
Standort	Wolfgrube
Kartenausschnitt	
Patenschaft	
Ansicht Bank	
Aussicht	




Heiligenschwendi Tourismus

Ruhebank Nr.	64
Standort	Wolfgrube, Aufstieg Blueme
Kartenausschnitt	
Patenschaft	
Ansicht Bank	
Aussicht	

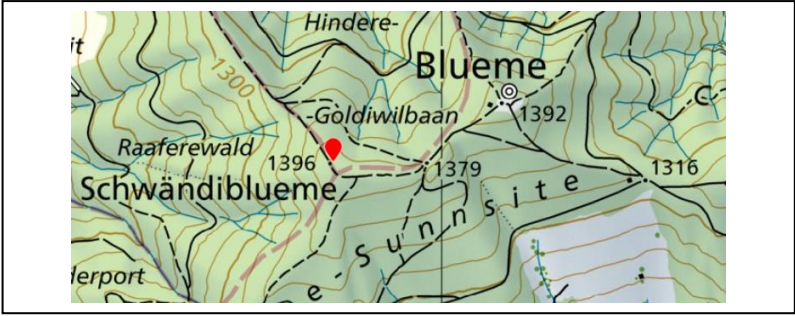


Heiligenschwendi Tourismus

Ruhebank Nr.	65
Standort	Wolfgrube Aufstieg Blueme
Kartenausschnitt	
Patenschaft	
Ansicht Bank	
Aussicht	




Heiligenschwendi Tourismus

Ruhebank Nr.	66
Standort	Mitte von Weg Wolfgrube - Schwändiblueme
Kartenausschnitt	
Patenschaft	
Ansicht Bank	
Aussicht	

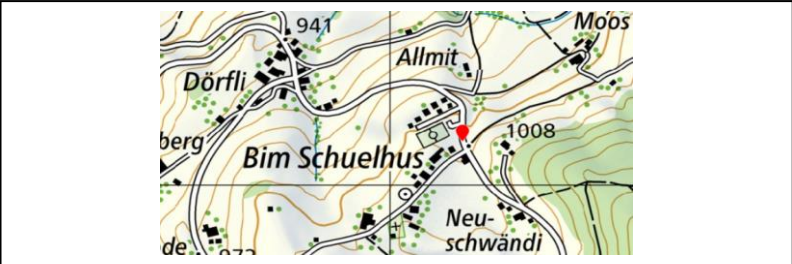


Heiligenschwendi Tourismus

Ruhebank Nr.	67
Standort	Schwendiblueme
Kartenausschnitt	
Patenschaft	
Ansicht Bank	
Aussicht	

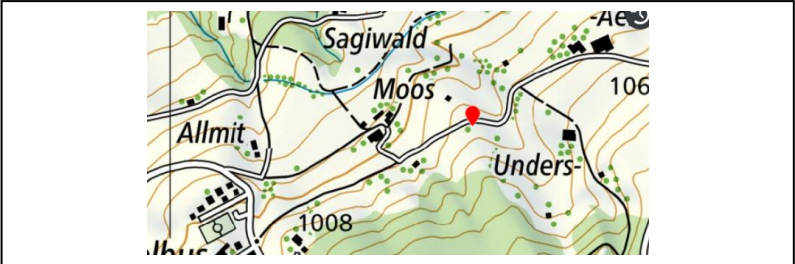


Heiligenschwendi Tourismus

Ruhebank Nr.	68
Standort	Bei Kapelle
Kartenausschnitt	
Patenschaft	
Ansicht Bank	
Aussicht	

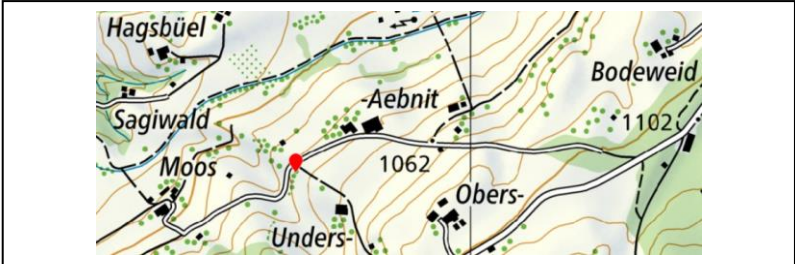

Heiligenschwendi Tourismus

Ruhebank Nr.	69
Standort	Beim Schulhaus
Kartenausschnitt	
Patenschaft	
Ansicht Bank	
Aussicht	

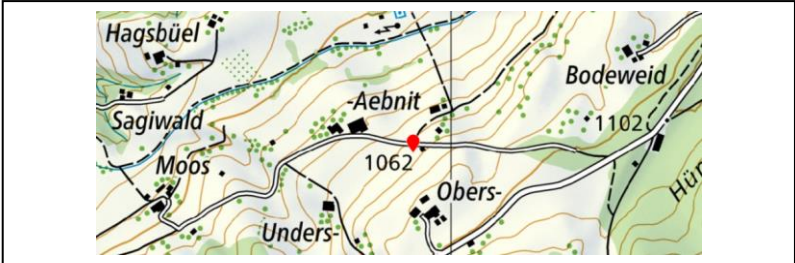


Heiligenschwendi Tourismus

Ruhebank Nr.	70
Standort	Moos, Richtung Aebnit unter Ahorn
Kartenausschnitt	
Patenschaft	EMK Wäfler Johann
Ansicht Bank	
Aussicht	

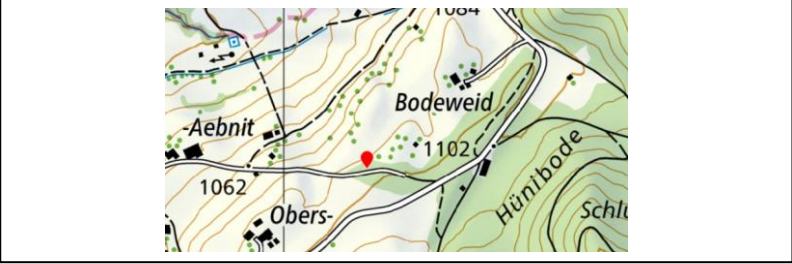


Heiligenschwendi Tourismus

Ruhebank Nr.	71
Standort	Abzweigung Graber / Saurer
Kartenausschnitt	
Patenschaft	
Ansicht Bank	
Aussicht	

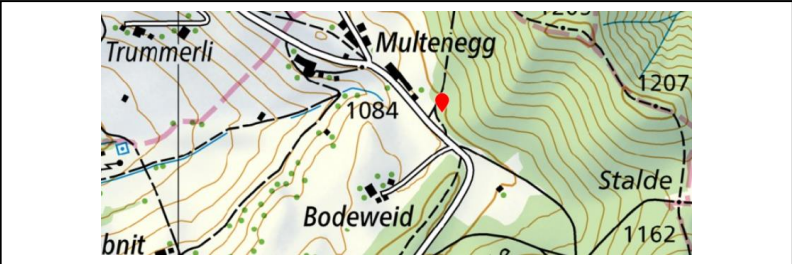


Heiligenschwendi Tourismus

Ruhebank Nr.	72
Standort	Oberhalb Graber, Abzweigung Oesch
Kartenausschnitt	
Patenschaft	
Ansicht Bank	
Aussicht	

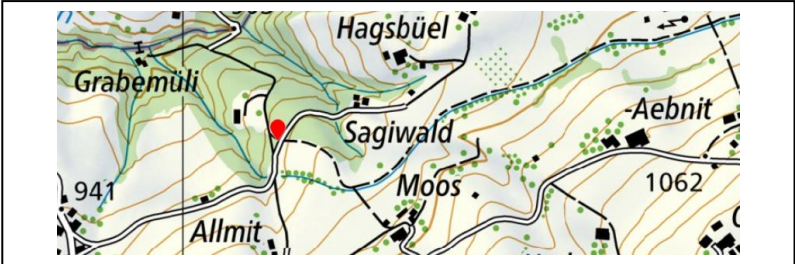


Heiligenschwendi Tourismus

Ruhebank Nr.	73
Standort	Aebnitstr. Richtung Hüniboden
Kartenausschnitt	
Patenschaft	
Ansicht Bank	
Aussicht	

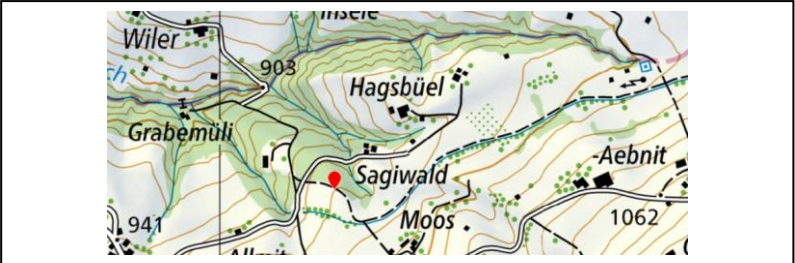

Heiligenschwendi Tourismus

Ruhebank Nr.	74
Standort	Multenegg neben Aemmer EFH
Kartenausschnitt	
Patenschaft	
Ansicht Bank	
Aussicht	

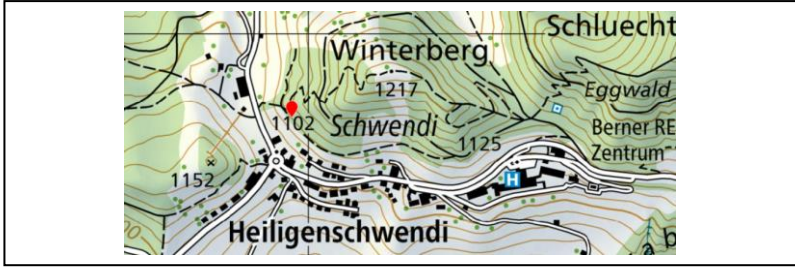


Heiligenschwendi Tourismus

Ruhebank Nr.	75
Standort	Dörfli - Grabemühle
Kartenausschnitt	
Patenschaft	
Ansicht Bank	
Aussicht	

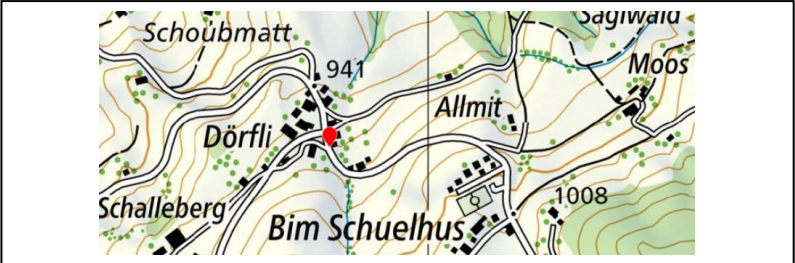


Heiligenschwendi Tourismus

Ruhebank Nr.	76
Standort	Dörfli – Hagsbühl oberhalb Strasse
Kartenausschnitt	
Patenschaft	
Ansicht Bank	
Aussicht	

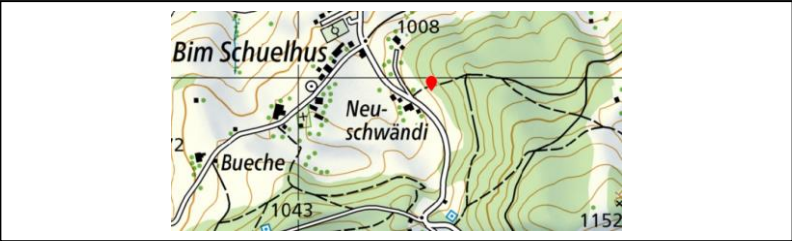


Heiligenschwendi Tourismus

Ruhebank Nr.	77
Standort	1. Posten Eulenweg oberhalb Treppe
Kartenausschnitt	
Patenschaft	
Ansicht Bank	
Aussicht	

Heiligenschwendi Tourismus

Ruhebank Nr.	78
Standort	Hofladen Dörfli
Kartenausschnitt	
Patenschaft	
Ansicht Bank	
Aussicht	

Heiligenschwendi Tourismus

Ruhebank Nr.	79
Standort	Waldrand oberhalb Zurbuchen Gerhard
Kartenausschnitt	 A topographic map showing the location of the bench. The map features contour lines and labels for 'Bim Schuelhus', 'Neu-schwändi', and 'Bueche'. A red dot on the map indicates the specific location of the bench near Neu-schwändi. Elevation markers such as 1008, 1043, and 1152 are visible.
Patenschaft	
Ansicht Bank	 A photograph of a green-painted wooden bench with three slats, situated in a lush forest. The bench is positioned on a grassy area with many trees and ferns in the background.
Aussicht	 A scenic landscape photograph showing a valley with a wooden house in the foreground. The house has a brown roof and is surrounded by green fields. In the background, there are dense forests and mountains under a blue sky with scattered clouds.